





















# Turkey Point

## Map Legend

-  Park Boundary
-  Lake or Pond
-  Roads
-  Campground Area
-  Fin & Feather Trail (4km)
-  Lookout Bluff Trail (2km)
-  Comfort Station
-  Vault Toilets
-  Trailer Dumping Station
-  Recycling Collection
-  Pumping Station
-  Picnic Shelter
-  Parking Lot
-  Park Office
-  Group Camping
-  Golf Course
-  Gatehouse
-  Garbage Collection
-  Amphitheatre
-  Pay Phone

Published March 2010 Copyright Queen's Printer for Ontario  
 This map is for illustrative purposes only. Do not rely on it as being a precise indicator of routes, locations of features nor as a guide to navigation.

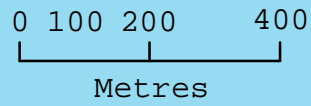


St. Williams Conservation Reserve

Firewood & Ice Available

To St. William & Long Point

To Normandale



Lake Erie