

MIKISEW - ACTIVITY GUIDE

Trail Guides:

Borrow a trail guide from the park office for great information on the park's natural features.

Distance: 2 km

 **40 min.**

18 Hole Course
"The Eagle"

Beaver Meadow Trail

9 Hole Course

Maple Canyon Trail

Distance: 2.3 km

 **45 min.**

Distance: 800 m

 **15 min.**

Eagle Lake Store:

It's only a 1.8 km walk or bike ride for ice cream, food, and amenities.

Distance: 300 m

 **10 min.**

Lakeview Trail

Perfect Picnics:

Pack a lunch and head out to the point for a peaceful lunch getaway.
















Distance: 300 m

 **10 min.**

The Point Trail

Distance: 2 km

 **1 hr.**

-  parking
-  park office
-  telephone
-  information
-  hiking trail
-  lookout
-  bicycle trail
-  paddling route
-  day use area
-  dog beach
-  SUP rental
-  disc golf
-  paddling route
-  hiking trail
-  beach

0 100 200 300 metres

Produced by Ontario Parks Northeast Zone
© 2019 Queen's Printer for Ontario

Private Property:

Please respect private land owners and avoid trespassing on private land.

