


















Exclusion Zone
No Public Access

Lake Huron

Legend

- | | | | |
|--|----------------------------|---|----------------|
|  | Main Gate |  | Picnic Shelter |
|  | Garbage |  | Boat Launch |
|  | Comfort Station |  | Vault Toilet |
|  | Beach |  | Laundry |
|  | Pet Exercise Area |  | Playground |
|  | Parking Lot |  | Road |
|  | Garbage/ Recycling Station |  | Path |
|  | Trailer Sanitation Station | | |
|  | Electrical Group Campsite | | |
|  | Camp Cabin | | |

Chain Trail

Chain Trail

Maloney Trail

JORDAN ROAD

Holmes Bay
Campground

Lime Kiln
Campground

Gunn Point
Campground

Little Sable R.

River Trail

Beach

WELLINGTON STREET

CAYLEY STREET

WOOD STREET

VICTORIA STREET

JOHN STREET

ROBBIE LANE

This map is illustrative purposes only. Do not rely on it as being a precise indicator of routes, locations or features, nor as a guide to navigation. The Ontario Ministry of Environment, Conservation and Parks (MECP) shall not be liable in any way for the use of, or reliance upon, this map or any information on this map.

Base data derived from Land Information Ontario (LIO) compiled at a scale of 1:20000.

© Queen's Printer for Ontario, 2021.

Map Projection: NAD83 UTM Zone 17N
Map Produced by: Ontario Parks, Southwest Zone
Date: April 2021

