

## Woodland Caribou Signature Site












1:110,000

(c) 2021, Queen's Printer for Ontario. Published September 2021 kw

This map is illustrative only. Do not rely on it as being a precise indicator of routes, locations of features, nor as a guide to navigation. Fire perimeters are not final and are subject to change prior to the end of the 2021 fire season.

Projection: UTM Grid Zone 15  
 Datum: North American Datum 1983  
 Base Derived From: LIO (Land Information Ontario)

### Legend

- |   |   |
|---|---|
|  2021 Fire Perimeters | <b>Land Designation</b>   |
|  Roads                |  Conservation Reserve        |
|  Lakes                |  Forest Reserve              |
|   |  Protected Area - Far North  |
|   |  Provincial Park             |
|   |  Recommended Provincial Park |
|   |  Manitoba Parks              |